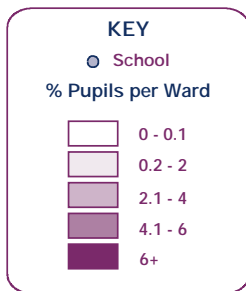
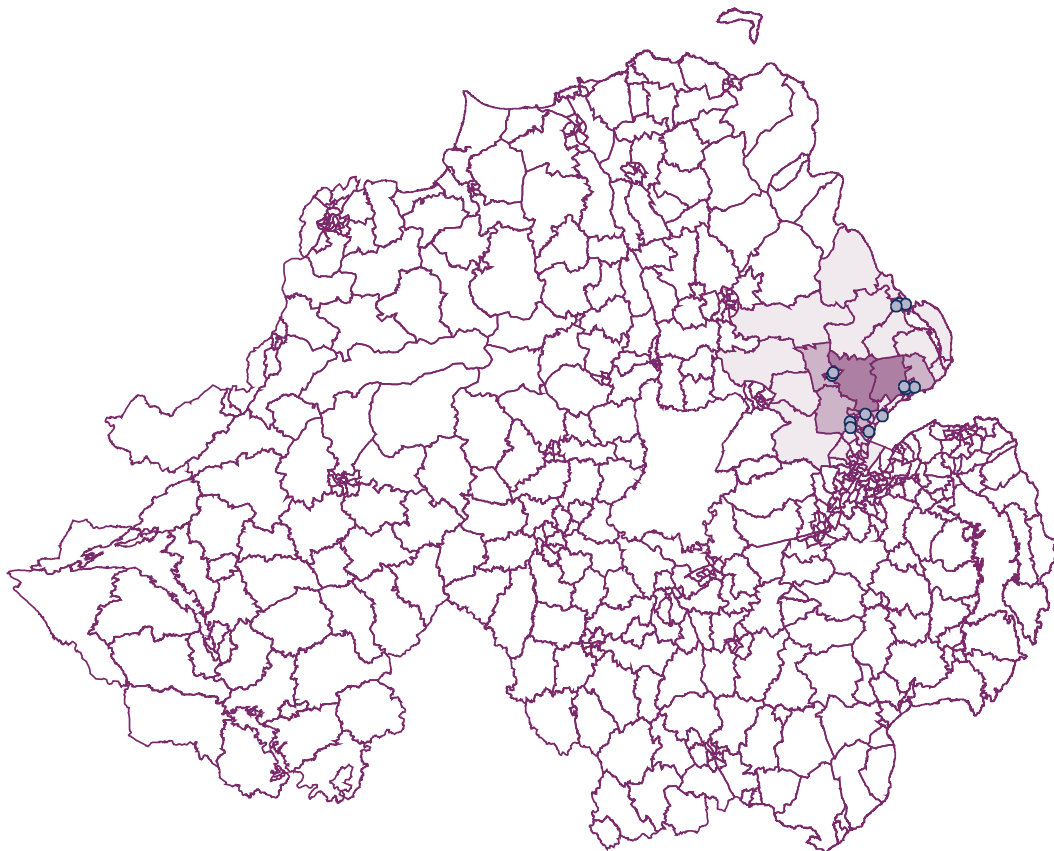
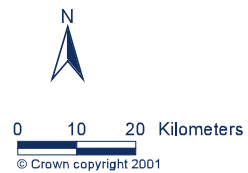


# EAST ANTRIM



Mapping: d.mckinstry@qub.ac.uk



*Mapping is reproduced by permission of the Ordnance Survey of Northern Ireland  
© Crown Copyright 2001  
Permit Number 1810*