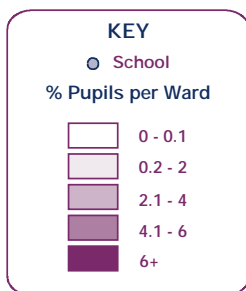
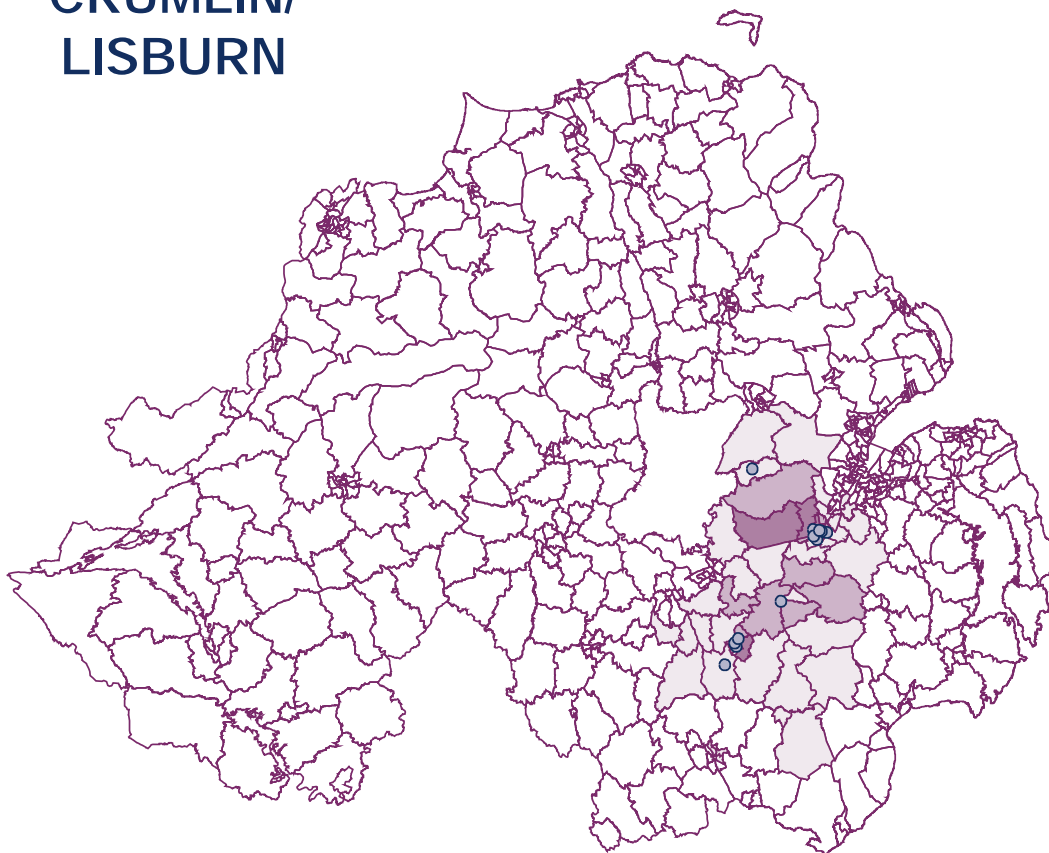



BANBRIDGE/ CRUMLIN/ LISBURN



Mapping: d.mckinstry@qub.ac.uk



Mapping is reproduced by permission of the Ordnance Survey of Northern Ireland
© Crown Copyright 2001
Permit Number 1810